

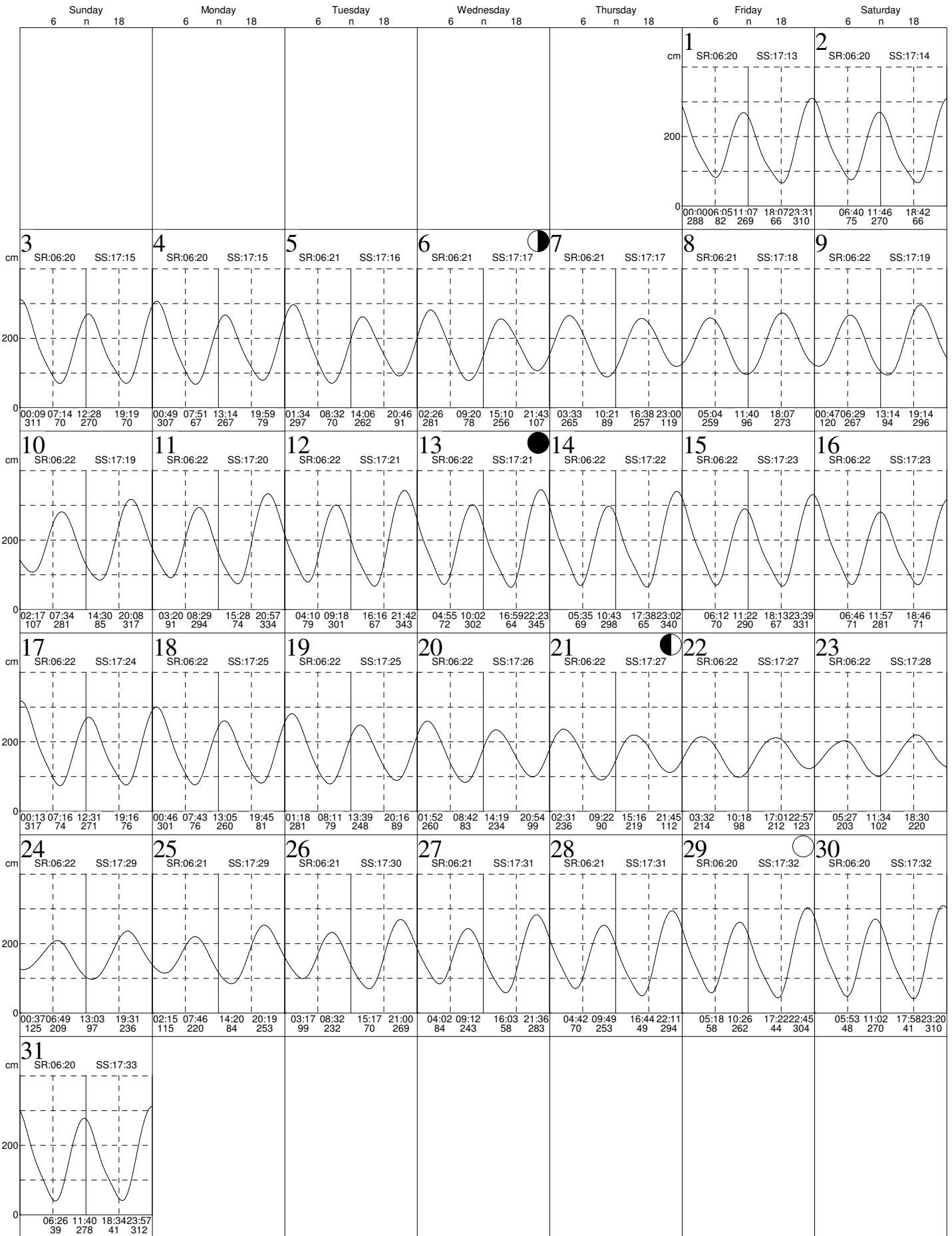
# Tides-DHAMRA (4475A)

Harmonic station (UKHO)  
20°48'N 86°54'E

## January 2021

(Time Zone: -0530)

Monthly High & Low  
High January 13, 22:2345 cm  
Low January 31, 06:2639 cm



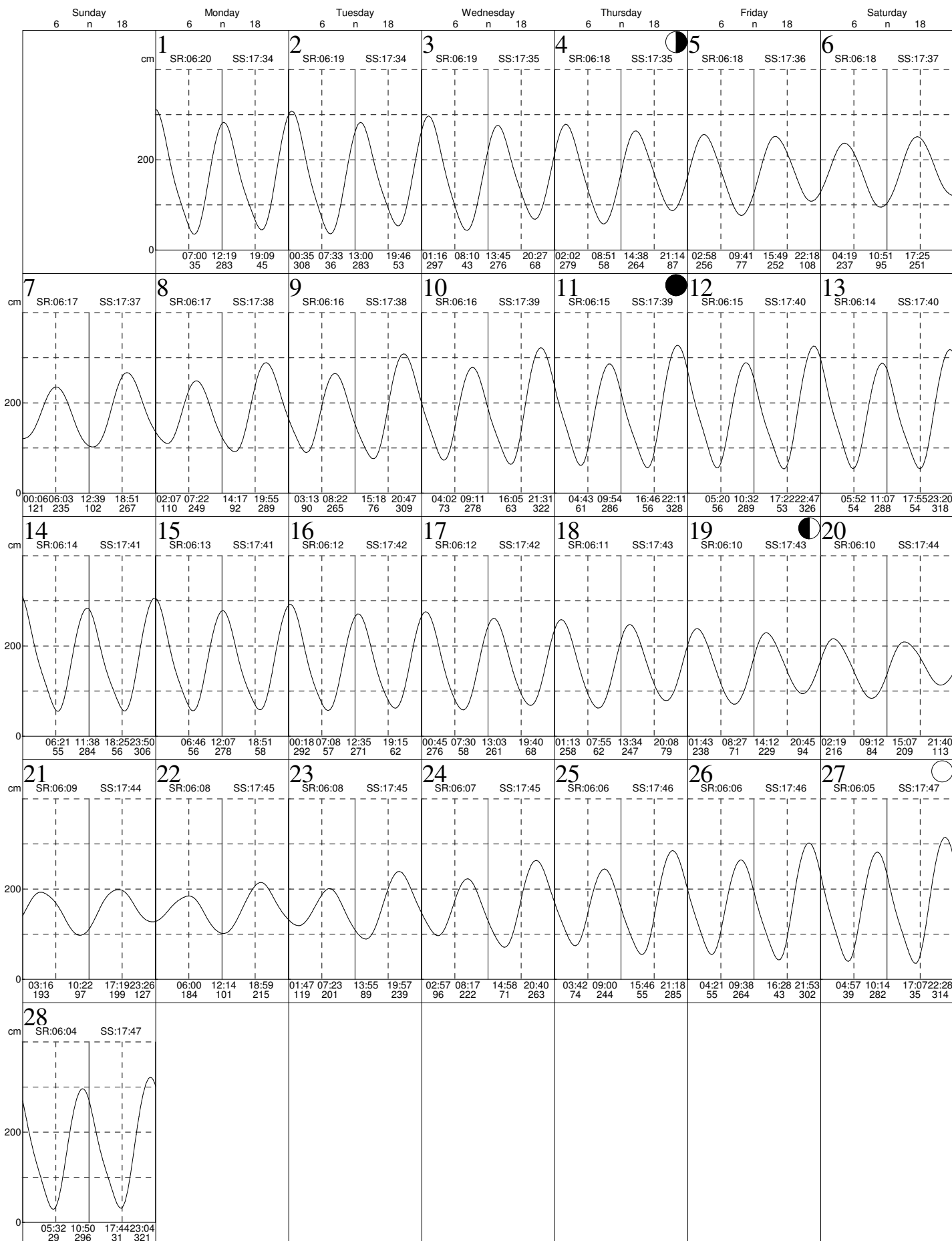
# Tides-DHAMRA (4475A)

Harmonic station (UKHO)  
20°48'N 86°54'E

## February 2021

(Time Zone: -0530)

Monthly High & Low  
High February 11, 22:13 28 cm  
Low February 28, 05:32 29 cm



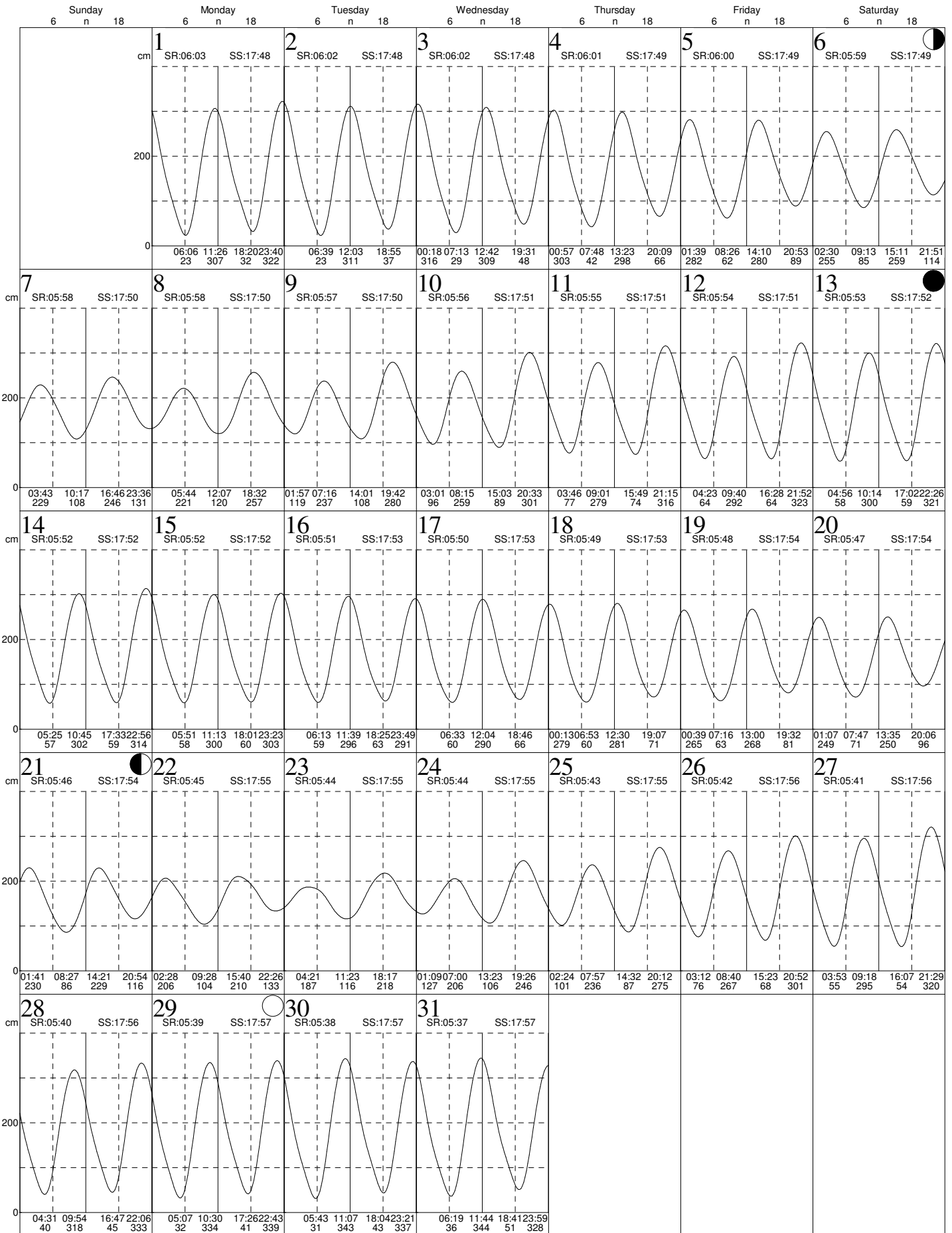
# Tides-DHAMRA (4475A)

Harmonic station (UKHO)  
20°48'N 86°54'E

## March 2021

(Time Zone: -0530)

Monthly High & Low  
High March 31, 11:4344 cm  
Low March 2, 06:3923 cm



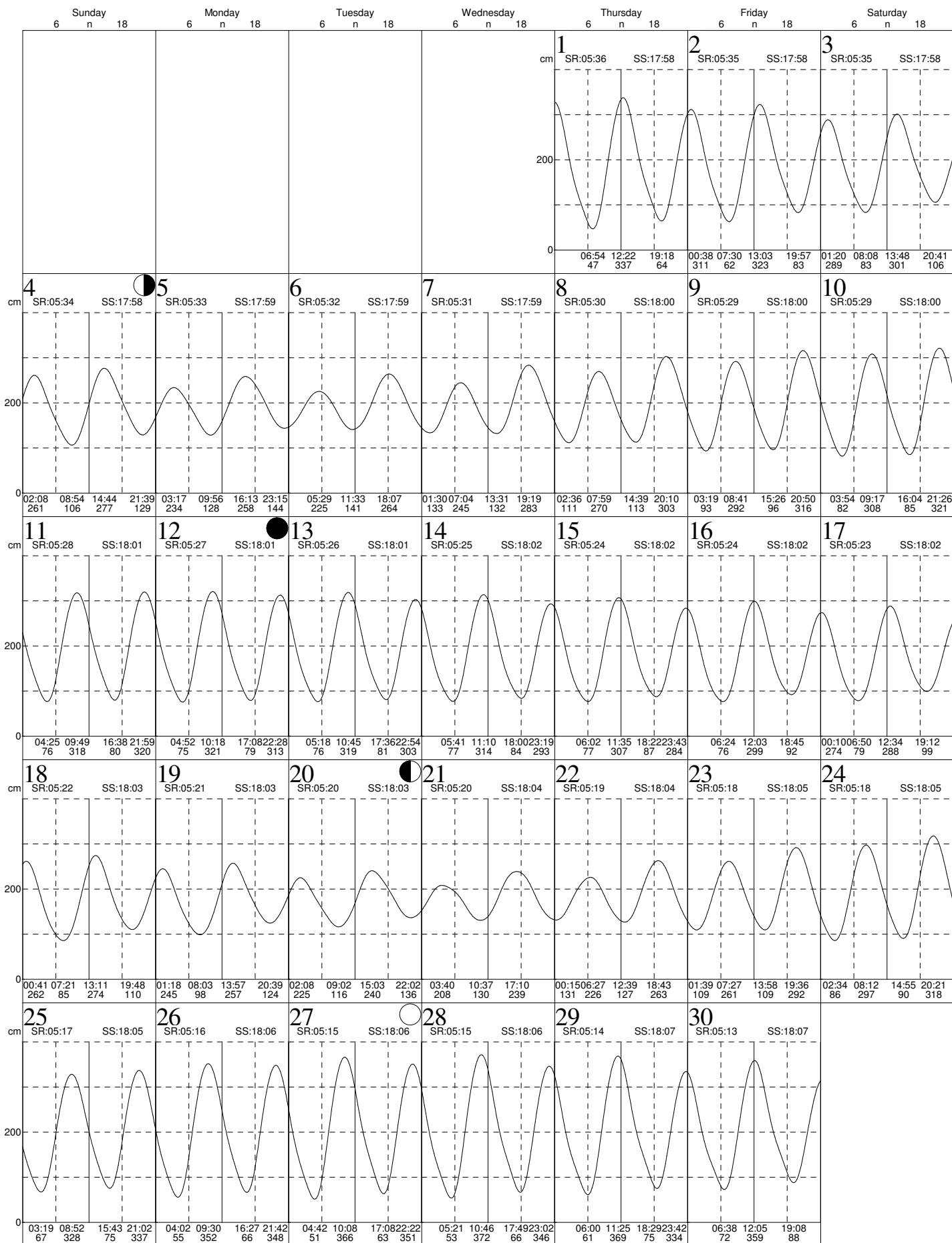
# Tides-DHAMRA (4475A)

Harmonic station (UKHO)  
20° 48' N 86° 54' E

## April 2021

(Time Zone: -0530)

Monthly High & Low  
High April 28, 10:4672 cm  
Low April 27, 04:4251 cm



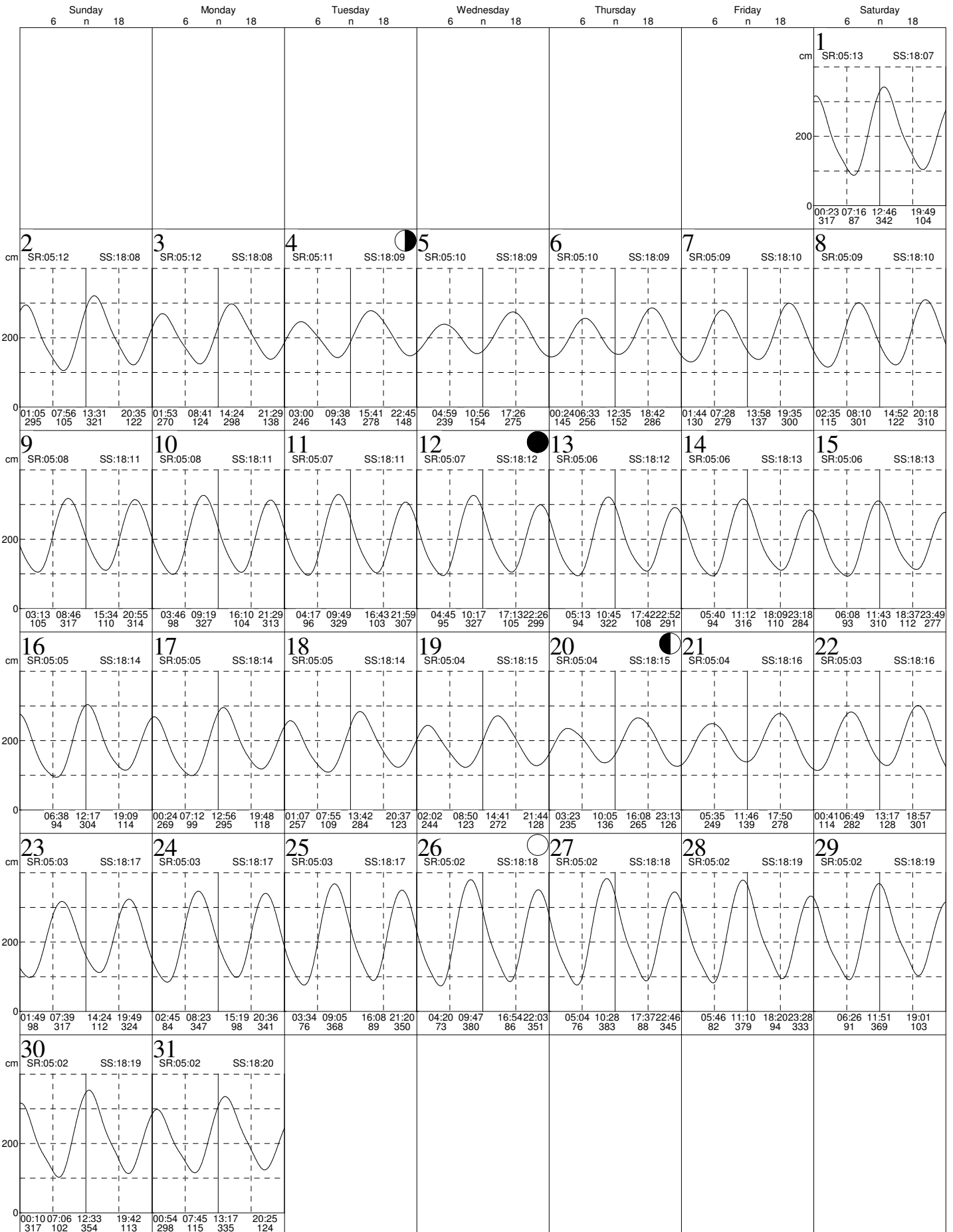
# Tides-DHAMRA (4475A)

Harmonic station (UKHO)  
20°48'N 86°54'E

## May 2021

(Time Zone: -0530)

Monthly High & Low  
High May 27, 10:2383 cm  
Low May 26, 04:2073 cm



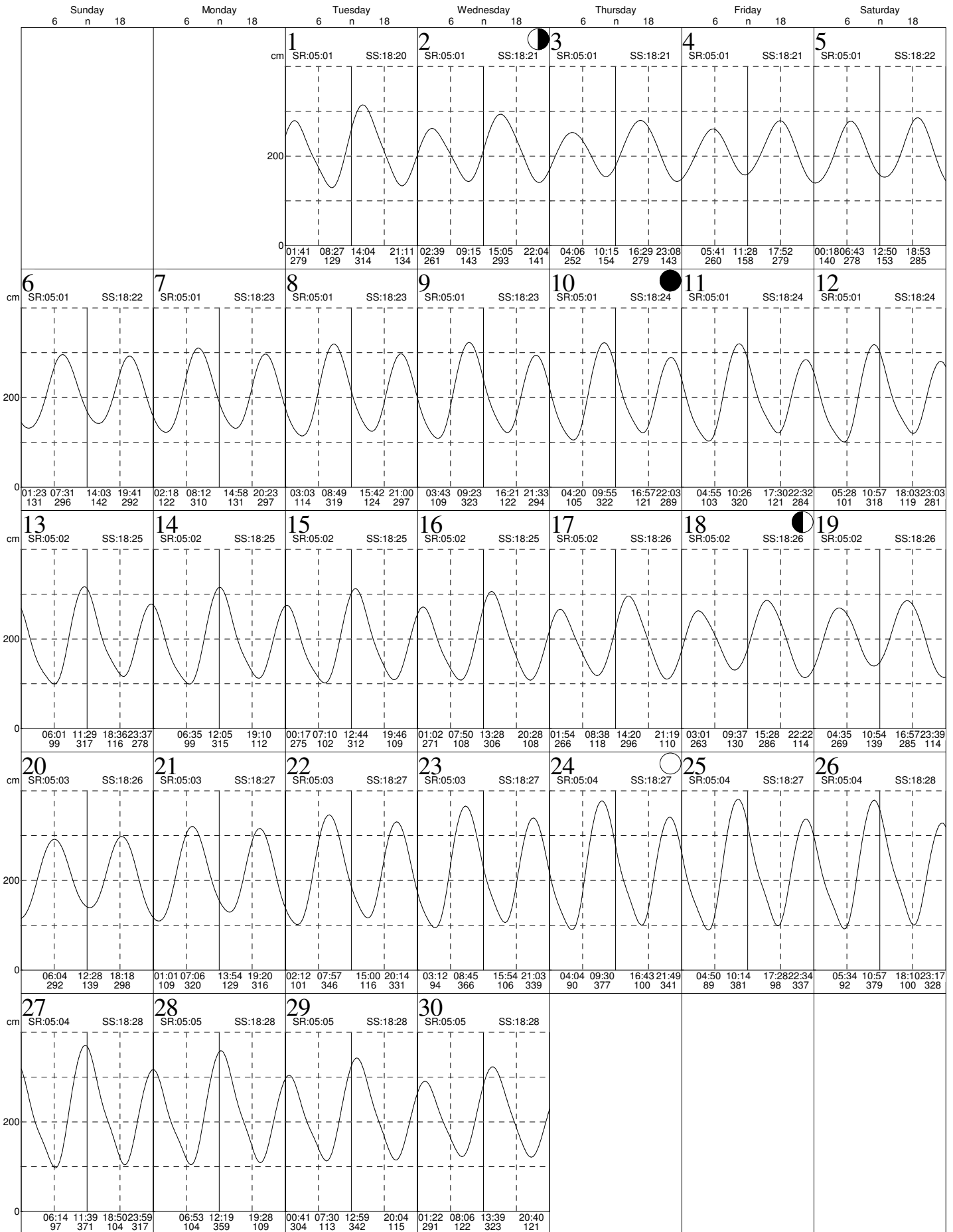
# Tides-DHAMRA (4475A)

Harmonic station (UKHO)  
20°48'N 86°54'E

## June 2021

(Time Zone: -0530)

Monthly High & Low  
High June 25, 10:1381 cm  
Low June 25, 04:5089 cm



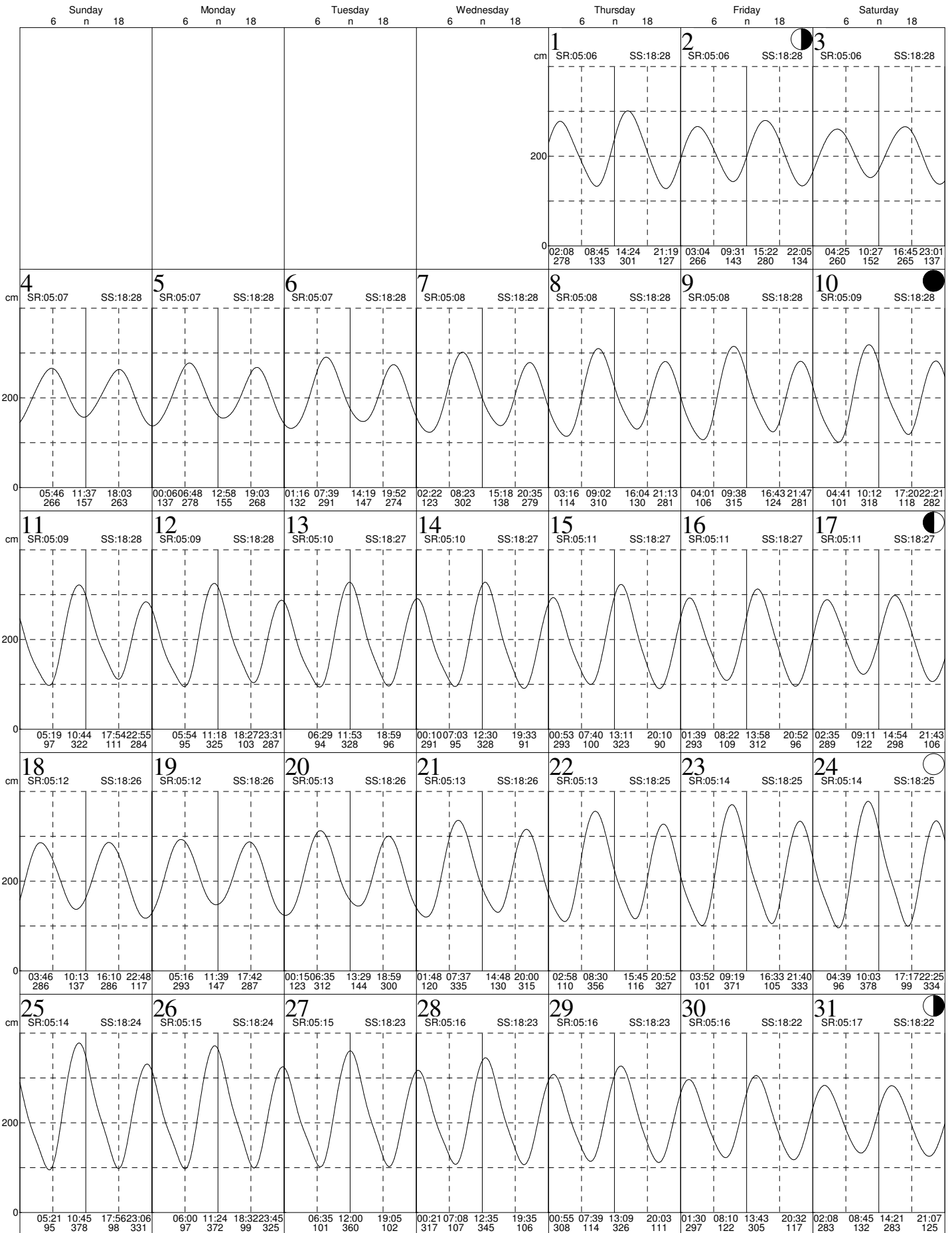
# Tides-DHAMRA (4475A)

Harmonic station (UKHO)  
20°48'N 86°54'E

## July 2021

(Time Zone: -0530)

Monthly High & Low  
High July 25, 10:43:78 cm  
Low July 15, 20:10:90 cm



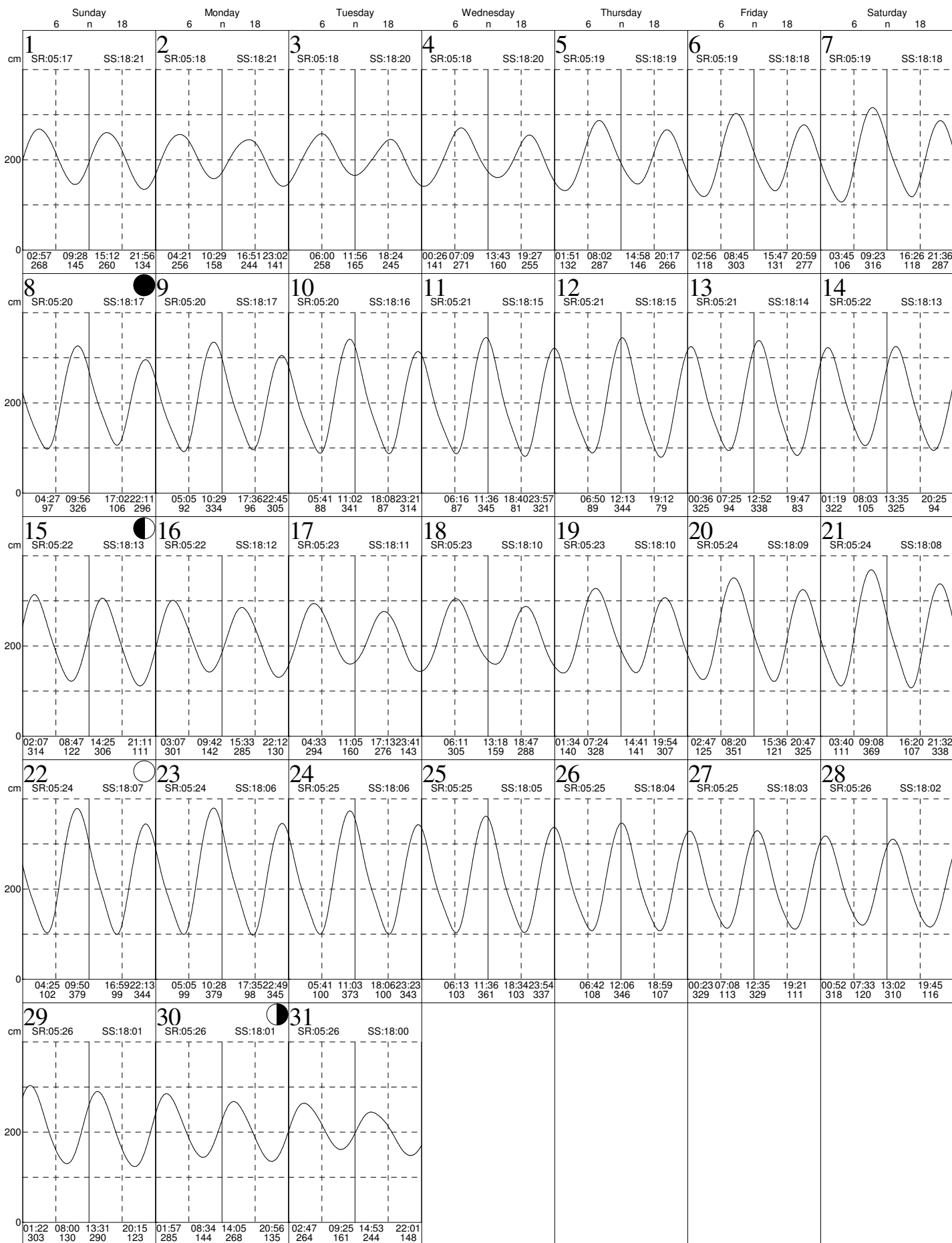
# Tides-DHAMRA (4475A)

Harmonic station (UKHO)  
20°48'N 86°54'E

## August 2021

(Time Zone: -0530)

Monthly High & Low  
High August 23, 10:2379 cm  
Low August 12, 19:1279 cm





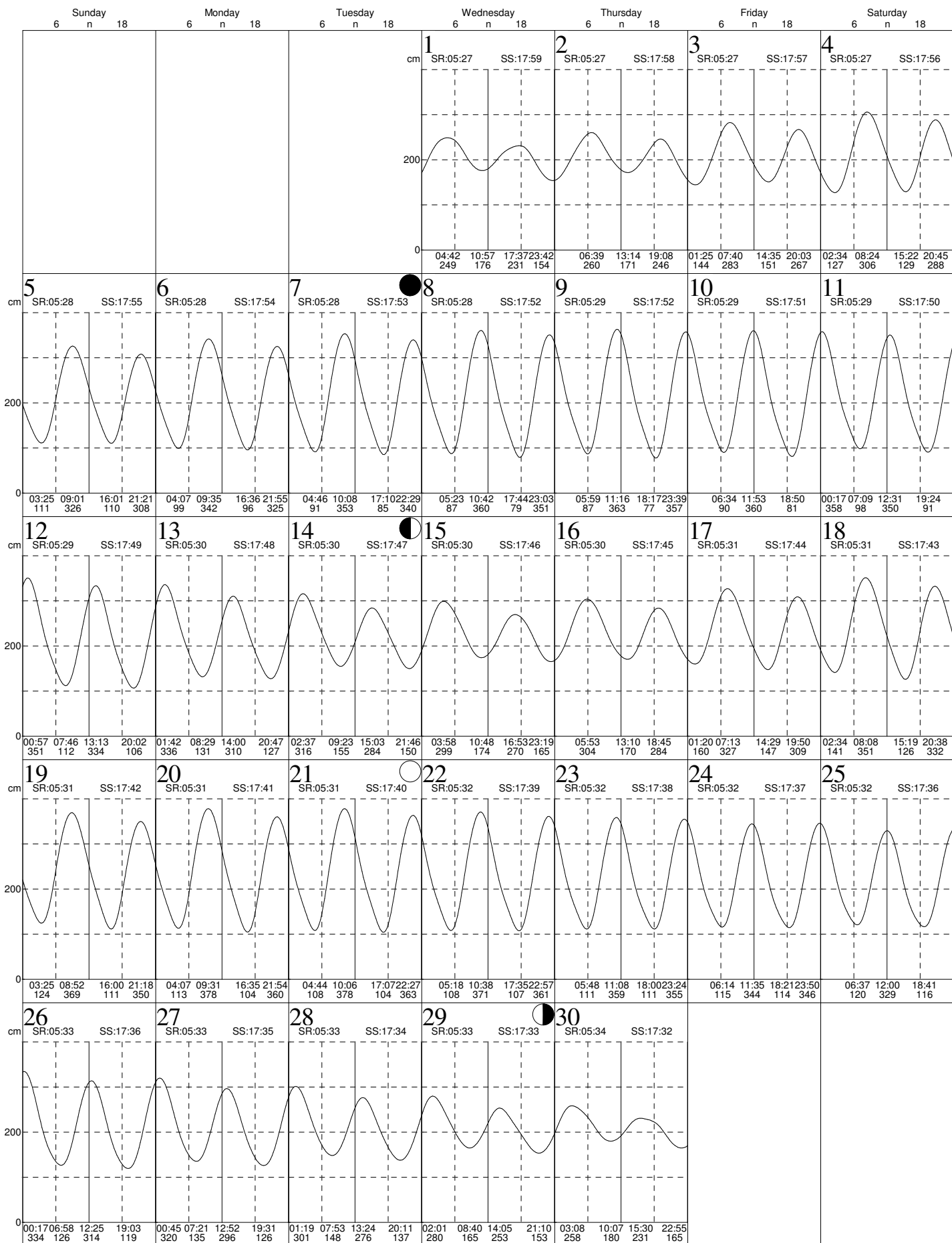
# Tides-DHAMRA (4475A)

Harmonic station (UKHO)  
20°48'N 86°54'E

## September 2021

(Time Zone: -0530)

Monthly High & Low  
High September 20, 09:3378 cm  
Low September 9, 18:1777 cm



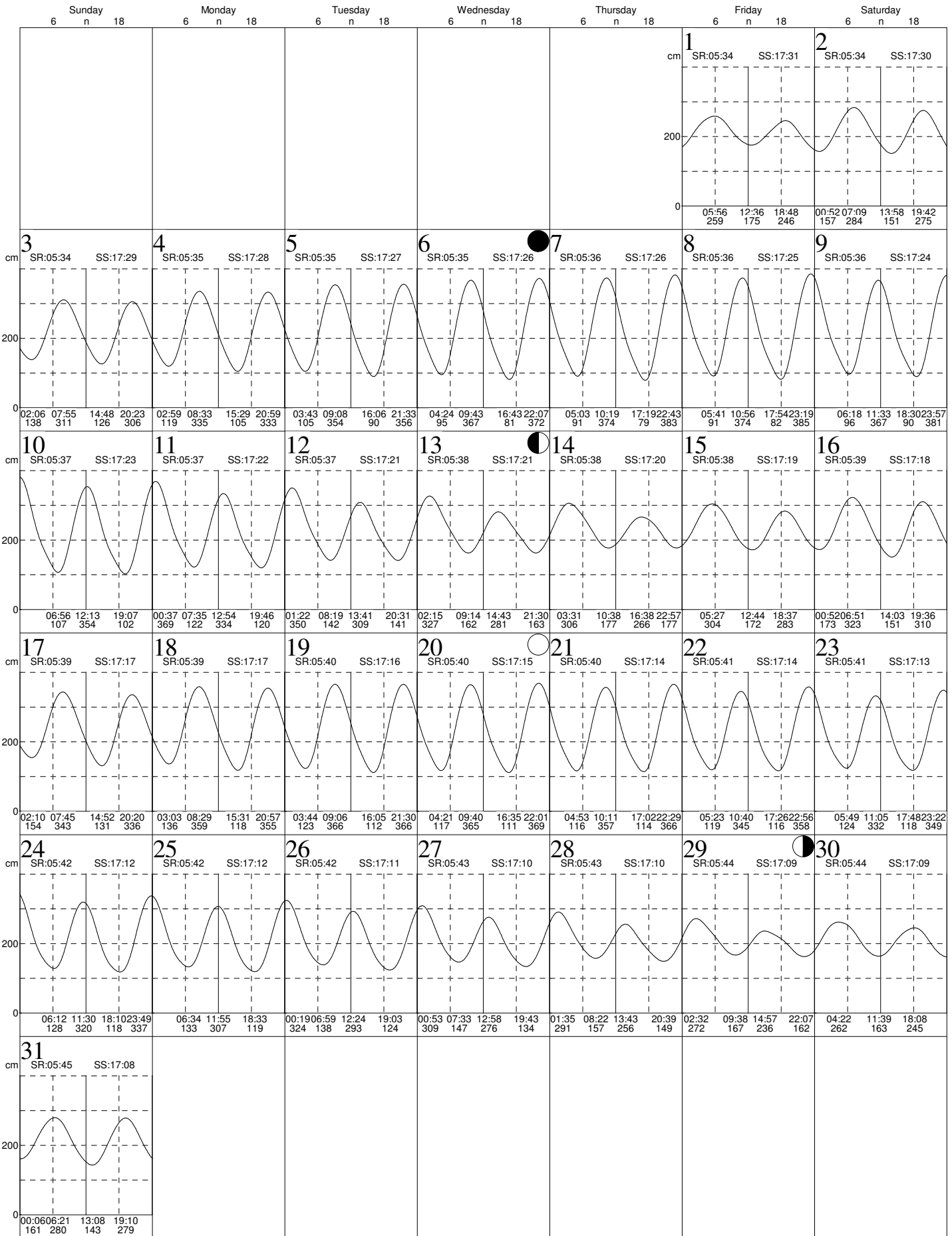
# Tides-DHAMRA (4475A)

Harmonic station (UKHO)  
20°48'N 86°54'E

## October 2021

(Time Zone: -0530)

Monthly High & Low  
High October 8, 23:1385 cm  
Low October 7, 17:1979 cm



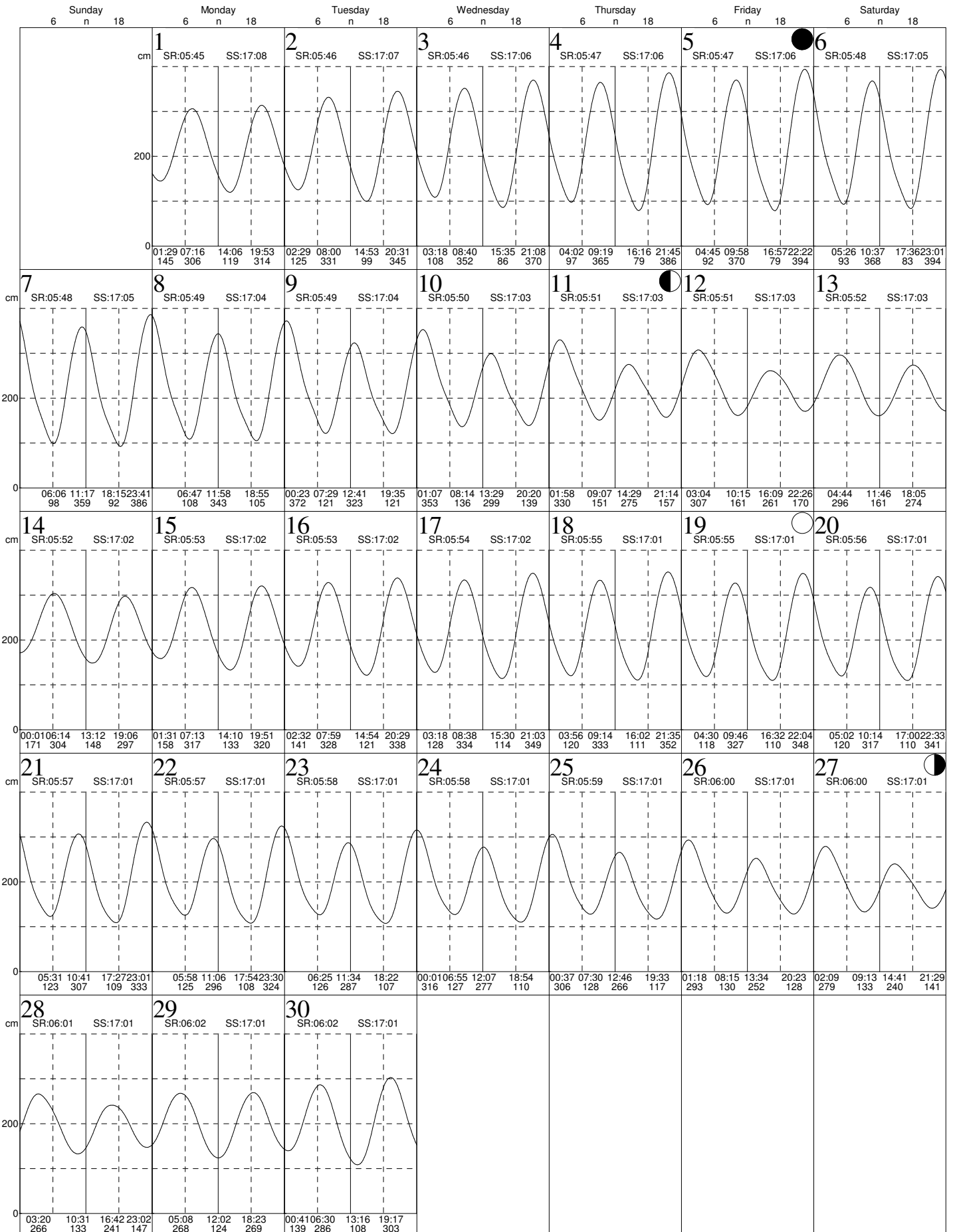
# Tides-DHAMRA (4475A)

Harmonic station (UKHO)  
20°48'N 86°54'E

## November 2021

(Time Zone: -0530)

Monthly High & Low  
High November 5, 22:2394 cm  
Low November 5, 16:5779 cm



# Tides-DHAMRA (4475A)

Harmonic station (UKHO)  
20°48'N 86°54'E

## December 2021

(Time Zone: -0530)

Monthly High & Low  
High December 4, 22:0382 cm  
Low December 4, 16:4072 cm

